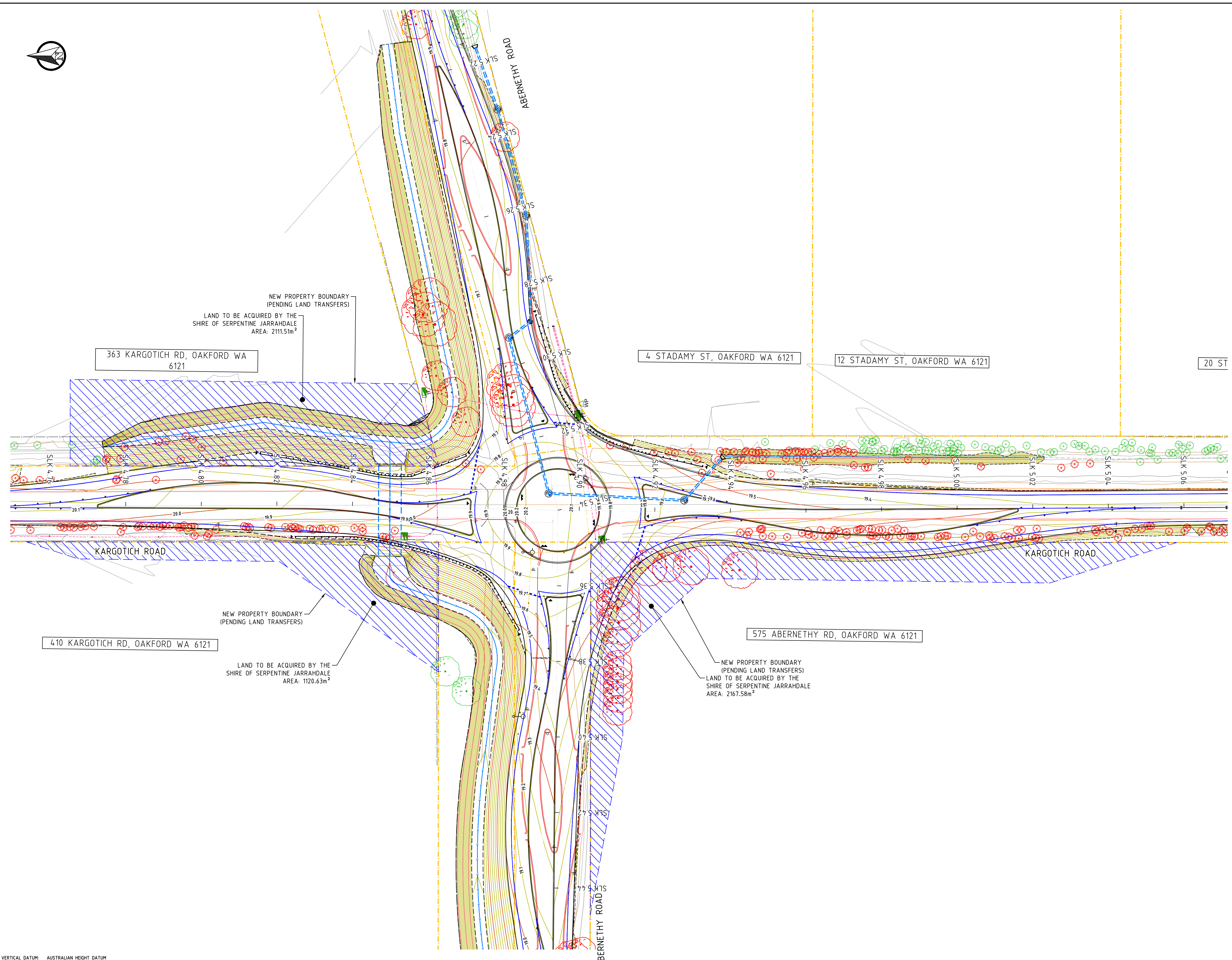




Printed by Yulia Jang on 11/04/2023 11:46 AM



- LEGEND:**
- CADASTRAL BOUNDARY
  - EXISTING TREES
  - EXISTING TREES TO BE REMOVED OR PRUNED AS PER THE SHIRE INSTRUCTION
  - EXISTING LEVEL CONTOURS
  - EXISTING FENCE
  - EXISTING EDGE OF SEALED TRAFFIC LANE
  - EXISTING TOP OF BANK
  - EXISTING BOTTOM OF BANK
  - EXISTING UNSEALED SHOULDER
  - EXISTING KERB
  - EXISTING OVERHEAD POWER LINE
  - EXISTING TELSTRA LINE
  - EXISTING UNDERGROUND POWER LINE
  - EXISTING LINE MARKING
  - EXISTING TELSTRA PIT
  - EXISTING HEADWALL
  - EXISTING SIGN
  - EXISTING WIRE ANCHOR
  - STAY POLE
  - UNKNOWN MARKER
  - EXISTING GUIDE POST
  - EXISTING TRANSFORMER POLE
  - EXISTING POWER POLE
  - EXISTING ELECTRIC POWER DOME
  - EXISTING MAIL BOX
  - EXISTING ELECTRICAL STRUCTURE STRING
  - EXISTING MRWA ELECTRIC CABLE BOX
  - EXISTING WATER MAIN MARKER
  - EXISTING ELECTRIC SUPPLY POLE
  - EXISTING TREE TRUNK
  - EXISTING METER BOX
  - EXISTING WATER METER
  - EXISTING TELSTRA POLE
  - EXISTING TRAFFIC SIGNALS
  - EXISTING ELECTRIC MANHOLE
  - EXISTING RAIL CABLE MANHOLE
  - EXISTING GAS MARKER
  - DESIGN LEVEL CONTOURS
  - NEW KERB LINE
  - NEW EDGE OF TRAFFIC LANE
  - NEW EDGE OF SHOULDER
  - NEW EXTENT OF EARTH WORKS
  - OPEN CHANNEL DRAIN TO BE REALIGNED
  - NEW DRAINAGE PIPE
  - EXISTING KERBS TO BE REMOVED
  - NEW HEADWALL
  - AREA OF LAND TO BE ACQUIRED BY THE SHIRE OF SERPENTINE JARRAHDALE

**PRELIMINARY ONLY**  
NOT FOR CONSTRUCTION



VERTICAL DATUM: AUSTRALIAN HEIGHT DATUM  
HORIZONTAL DATUM: MGA 2020 ZONE 58

ASSET  
ENGINEERING  
ENVIRONMENT  
NOISE  
SPATIAL  
WASTE

Client: Shire of Serpentine Jarrahdale

PERFTH  
604 Newcastle Street Leederville WA8007  
PO Box 454 Leederville WA 6903

www.talisconsultants.com.au T: 1300 251 070

NOTES

- This drawing is the property of Talis Consultants Pty Ltd. It is a confidential document and must not be copied, used, or its contents divulged without prior written consent.
- DO NOT SCALE, use figured dimensions only, if in doubt please contact Talis Consultants.
- Parts of this drawing is intended to be IN COLOUR. Black & White Printing may cause errors or omissions. If this text is not GREEN, please contact Talis Consultants

| No. | Date       | By | Issue | App.                             |    |
|-----|------------|----|-------|----------------------------------|----|
| B   | 01.05.2023 | YJ | AB    | NEW PROPERTY BOUNDARY UPDATED    | PG |
| A   | 28.03.2023 | YJ | AB    | NEW PROPERTY BOUNDARY PLAN ADDED | PG |

Project: **KARGOTICH ROAD RECONSTRUCTION**

Title: **STAGE 2 NEW PROPERTY BOUNDARY PLAN LAYOUT**

|   |                  |              |
|---|------------------|--------------|
| Scale: AS SHOWN @ A1                              | Date: 28.03.2023 |              |
| Drawn: YJ   | Checked: AB      | Approved: PG |
| Job No: TC22014                                   | Org. No: C-210   | Rev:         |
| Filename: TC22014 - PLANS AND PROFILES STAGE2.DWG |                  |              |