


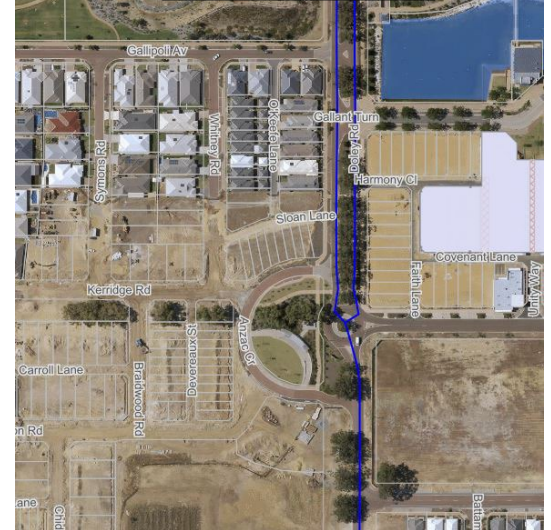
# Attachment 2 - Summary of Shire of Serpentine Jarrahdale Anzac Day ceremony event delivery considerations per location

## LEGEND:

Memorial Location

Form-up Location



Location (Year of Last Ceremony)	Byford Site 1: Anzac Memorial Park (2017)
Address	Corner of Anzac Crescent and Doley Road, Byford
	 





## Attachment 2 - Summary of Shire of Serpentine Jarrahdale Anzac Day ceremony event delivery considerations per location

Opportunities/Benefits of Site	Constraints/Challenges of Site
<ul style="list-style-type: none"> <li>Location has previously hosted 1 x Anzac Day ceremony via use of shared infrastructure with RSL sub-branch (Dawn Service).</li> <li>If following format of previous ceremony held at this site, form up to occur at Gallipoli Ave Reserve and travel to Memorial Park.</li> <li>Traffic Management required, however not a main road so impact to community not as significant as Byford Site 2 location.</li> <li>Recognised Anzac Commemorative infrastructure onsite (statue; memorial wall; 2 x flag poles).</li> </ul>	<ul style="list-style-type: none"> <li>Minimal onsite infrastructure to facilitate ceremony. Requirements include:               <ul style="list-style-type: none"> <li>Toilets</li> <li>Additional shelter for inclement weather</li> <li>AV equipment</li> <li>Power and water connections (including for morning tea/coffee purposes)</li> </ul> </li> <li>No specific location within proximity to site for processional march form-up. Marquee recommended for inclement weather (consistent with 2017 set up).</li> <li>Areas previously used for attendee “overflow” now under development and fenced off (see orange on images), meaning the Anzac Memorial Park reserve space is constrained by surrounding residential properties. Attendee experience likely to be compromised where unable to comfortably view ceremony as a result of anticipated numbers.</li> <li>Local residents impacted by traffic management requirements to a greater extent than other sites.</li> <li>Site not supported by community volunteers.</li> <li>The RSL sub branch expressed a desire to keep both the Dawn Service (hosted and delivered by the RSL) and the Anzac Day ceremony (Shire delivered with support of community volunteers) at the one location for efficiencies in infrastructure requirements. However, it is recognised that this site is likely too constrained for Dawn Service attendance numbers.</li> </ul>





## Attachment 2 - Summary of Shire of Serpentine Jarrahdale Anzac Day ceremony event delivery considerations per location

Location (Year of Last Ceremony)	Byford Site 2: Original Anzac Memorial/Cenotaph (2013)
Address	<p>Rear of 858 South Western Highway - the SJ Library Services building.</p> 
	

## Attachment 2 - Summary of Shire of Serpentine Jarrahdale Anzac Day ceremony event delivery considerations per location

Opportunities/Benefits of Site	Constraints/Challenges of Site
<ul style="list-style-type: none"> <li>• There have been multiple Processional Marches held at this location, with form up at Byford Primary School on Clifton Street. No additional infrastructure at form-up location would be required, pending formal communication and confirmation from the school.</li> <li>• Function room at the back of the SJ Library Services building, although small, would be a suitable morning tea location and allow for residents to gather afterwards. Main library would not be open on a public holiday.</li> <li>• Community volunteers who organise the processional march would be willing to consider alternatives such as marching down Clifton Street and entering the memorial area via the footpath behind the SJ Library Services (rather than South Western Highway) to assist in minimising required traffic management if this site selected.</li> <li>• Cost implications, infrastructure requirements and overall attendee experience were all discussed for both of the Byford sites. It was generally agreed between all parties that although both locations have accommodated services and ceremonies in the past, neither site is considered suitable for 2023, given the number of people expected to attend.</li> <li>• Recognised Anzac Commemorative infrastructure onsite (boulder and plaque; 2 x flag poles).</li> </ul>	<ul style="list-style-type: none"> <li>• Given changes in protocols and event requirements since the last Anzac Day ceremony at this location in 2013, traffic management would now be required at this location. This has never previously been the case. It is noted traffic management arrangements would also include the need for hostile mitigation bollards to ensure safety in the carpark area (which would be used for congregating members of the public), while also ensuring access to the neighbouring Vibe petrol station is maintained.</li> <li>• Feedback from the Traffic Management Contractor has been to avoid any complete road closure of South Western Highway wherever possible, but partial closure and pedestrian management could be viable.</li> <li>• Attendee experience likely to be compromised where unable to comfortably view ceremony, as a result of anticipated numbers.</li> <li>• The RSL sub branch expressed a desire to keep both the Dawn Service (hosted and delivered by the RSL) and the Anzac Day ceremony (Shire delivered with support of community volunteers) at the one location for efficiencies in infrastructure requirements. However, it is recognised that this site is likely too constrained for Dawn Service attendance numbers without significant traffic management costs.</li> </ul>

## Attachment 2 - Summary of Shire of Serpentine Jarrahdale Anzac Day ceremony event delivery considerations per location

Location (Year of Last Ceremony)	Mundijong (2019)
Address	Paterson St, Mundijong
	
	

Opportunities/Benefits of Site

Constraints/Challenges of Site

## Attachment 2 - Summary of Shire of Serpentine Jarrahdale Anzac Day ceremony event delivery considerations per location

<ul style="list-style-type: none"> <li>• There have been multiple Processional Marches held at this location, with form up at the Mundijong Volunteer Bushfire Brigade on Cockram Street. No additional infrastructure at form-up location would be required.</li> <li>• Minimal additional infrastructure required at this location via use of the Civic Centre. Toilets, power and water connections as well as indoor sheltered options for inclement weather available on site. Administration Building would not be open on a public holiday.</li> <li>• Traffic Management costs have been explored and are significantly less for the Mundijong location, namely as a result of recent community events having been hosted at this location. Minimal impact of community as alternative routes available for diversion.</li> <li>• Space for anticipated attendance numbers with better visibility to cenotaph than other sites.</li> <li>• Sufficient parking available in surrounding areas for anticipated numbers.</li> <li>• Supported by community volunteers.</li> <li>• Recognised Anzac Commemorative infrastructure onsite (cenotaph; memorial plaques; 3 x flag poles), including feature lights.</li> </ul>	<ul style="list-style-type: none"> <li>• No major constraints identified for this site.</li> </ul>



## Attachment 2 - Summary of Shire of Serpentine Jarrahdale Anzac Day ceremony event delivery considerations per location


Location (Year of Last Ceremony)	Jarrahdale (2018)
Address	<p>Corner of Jarrahdale Road and Munro Street, Jarrahdale (adjacent to Bruno Gianatti Hall).</p> 
	

## Attachment 2 - Summary of Shire of Serpentine Jarrahdale Anzac Day ceremony event delivery considerations per location

Opportunities/Benefits of Site	Constraints/Challenges of Site
<ul style="list-style-type: none"> <li>• There have been multiple Processional Marches held at this location, with form up at the Jarrahdale Volunteer Bushfire Brigade on Munro Street. No additional infrastructure at form-up location would be required.</li> <li>• Minimal additional infrastructure required at this location via use of Bruno Gianatti Hall. Toilets, power and water connections as well as indoor sheltered options for inclement weather available at Bruno Gianatti Hall.</li> <li>• Officers have been advised that local community representatives intend to have a small gathering at the location regardless of advertised Anzac Day ceremony location.</li> <li>• Recognised Anzac Commemorative infrastructure onsite (cenotaph; memorial plaques; statues; 2 x flag poles).</li> </ul>	<ul style="list-style-type: none"> <li>• Gathering space for attendees is on Jarrahdale Road which would have to be closed for the duration of the event.</li> <li>• Whilst not a heavy vehicle network route, it is recommended that truck stop areas are provided should any large trucks unable to negotiate the detour need to hold up until the event is complete. Alternatively, escort arrangements could be provided. Both these options increase the cost of event delivery.</li> <li>• Traffic Management constraints also impacts on available parking locations for anticipated numbers.</li> </ul>



## Attachment 2 - Summary of Shire of Serpentine Jarrahdale Anzac Day ceremony event delivery considerations per location

Location (Year of Last Ceremony)	Serpentine (2022)
Address	<p>Corner of Wellard Street and Lefroy Street, Serpentine (Clem Kentish Hall carpark)</p> 
	

## Attachment 2 - Summary of Shire of Serpentine Jarrahdale Anzac Day ceremony event delivery considerations per location

Opportunities/Benefits of Site	Constraints/Challenges of Site
<ul style="list-style-type: none"> <li>• There have been multiple Processional Marches held at this location, with form up at the Serpentine Volunteer Bushfire Brigade on Karnup Road. No additional infrastructure at form-up location would be required.</li> <li>• Minimal additional infrastructure required at this location via use of Clem Kentish Hall. Toilets, power and water connections as well as indoor sheltered options for inclement weather available on site.</li> <li>• Space for anticipated attendance numbers with better visibility to cenotaph than other sites.</li> <li>• Sufficient parking available in surrounding areas for anticipated numbers.</li> <li>• Recognised Anzac Commemorative infrastructure onsite (memorial boulder and plaque; 2 x flag poles).</li> </ul>	<ul style="list-style-type: none"> <li>• It is expected that Karnup Road would need to be closed as a result of the processional march route and anticipated numbers. This would require further investigation, but would make traffic management costs higher than other locations.</li> </ul>