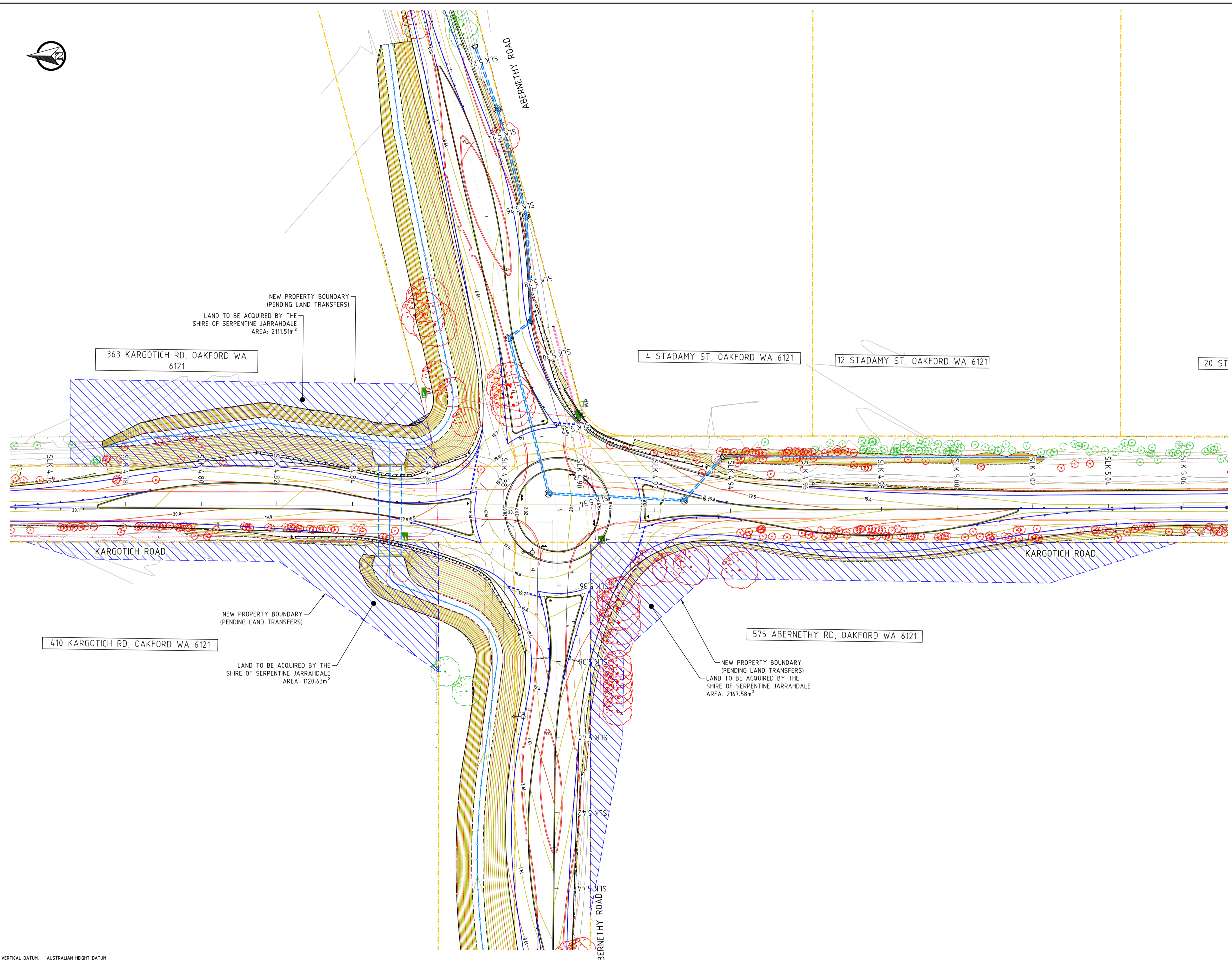
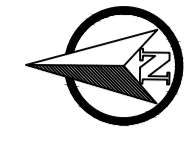



Printed by Yulia Jency on 11/04/2023 11:46 AM



- LEGEND:**
- CADASTRAL BOUNDARY
 - EXISTING TREES
 - EXISTING TREES TO BE REMOVED OR PRUNED AS PER THE SHIRE INSTRUCTION
 - EXISTING LEVEL CONTOURS
 - EXISTING FENCE
 - EXISTING EDGE OF SEALED TRAFFIC LANE
 - EXISTING TOP OF BANK
 - EXISTING BOTTOM OF BANK
 - EXISTING UNSEALED SHOULDER
 - EXISTING KERB
 - EXISTING OVERHEAD POWER LINE
 - EXISTING TELSTRA LINE
 - EXISTING UNDERGROUND POWER LINE
 - EXISTING LINE MARKING
 - EXISTING TELSTRA PIT
 - EXISTING HEADWALL
 - △ EXISTING SIGN
 - EXISTING WIRE ANCHOR
 - STAY POLE
 - UNKNOWN MARKER
 - EXISTING GUIDE POST
 - EXISTING TRANSFORMER POLE
 - EXISTING POWER POLE
 - EXISTING ELECTRIC POWER DOME
 - EXISTING MAIL BOX
 - EXISTING ELECTRICAL STRUCTURE STRING
 - EXISTING UNKNOWN SERVICE PIT
 - EXISTING MRWA ELECTRIC CABLE BOX
 - EXISTING WATER MAIN MARKER
 - EXISTING ELECTRIC SUPPLY POLE
 - EXISTING TREE TRUNK
 - EXISTING METER BOX
 - EXISTING WATER METER
 - EXISTING TELSTRA POLE
 - EXISTING TRAFFIC SIGNALS
 - EXISTING ELECTRIC MANHOLE
 - EXISTING RAIL CABLE MANHOLE
 - EXISTING GAS MARKER
 - DESIGN LEVEL CONTOURS
 - NEW KERB LINE
 - NEW EDGE OF TRAFFIC LANE
 - NEW EDGE OF SHOULDER
 - NEW EXTENT OF EARTH WORKS
 - OPEN CHANNEL DRAIN TO BE REALIGNED
 - NEW DRAINAGE PIPE
 - EXISTING KERBS TO BE REMOVED
 - NEW HEADWALL
 - AREA OF LAND TO BE ACQUIRED BY THE SHIRE OF SERPENTINE JARRAHDALE

PRELIMINARY ONLY
NOT FOR CONSTRUCTION



VERTICAL DATUM: AUSTRALIAN HEIGHT DATUM
HORIZONTAL DATUM: MGA 2020 ZONE 58

ASSET
ENGINEERING
ENVIRONMENT
NOISE
SPATIAL
WASTE

Client: Shire of Serpentine Jarrahdale

PERFTH
604 Newcastle Street Leederville WA8007
PO Box 454 Leederville WA 6903

www.talisconsultants.com.au T: 1300 251 070

NOTES

- This drawing is the property of Talis Consultants Pty Ltd. It is a confidential document and must not be copied, used, or its contents divulged without prior written consent.
- DO NOT SCALE, use figured dimensions only, if in doubt please contact Talis Consultants.
- Parts of this drawing is intended to be IN COLOUR. Black & White Printing may cause errors or omissions. If this text is not GREEN, please contact Talis Consultants

No.	Date	By	Issue	App.	
B	01.05.2023	YJ	AB	NEW PROPERTY BOUNDARY UPDATED	PG
A	28.03.2023	YJ	AB	NEW PROPERTY BOUNDARY PLAN ADDED	PG

Project: **KARGOTICH ROAD RECONSTRUCTION**

Title: **STAGE 2 NEW PROPERTY BOUNDARY PLAN LAYOUT**

Scale: AS SHOWN @ A1 Date: 28.03.2023

Drawn: YJ Checked: AB Approved: PG

Job No: TC22014 Drg. No: C-210 Rev:

Filename: TC22014 - PLANS AND PROFILES STAGE2.DWG